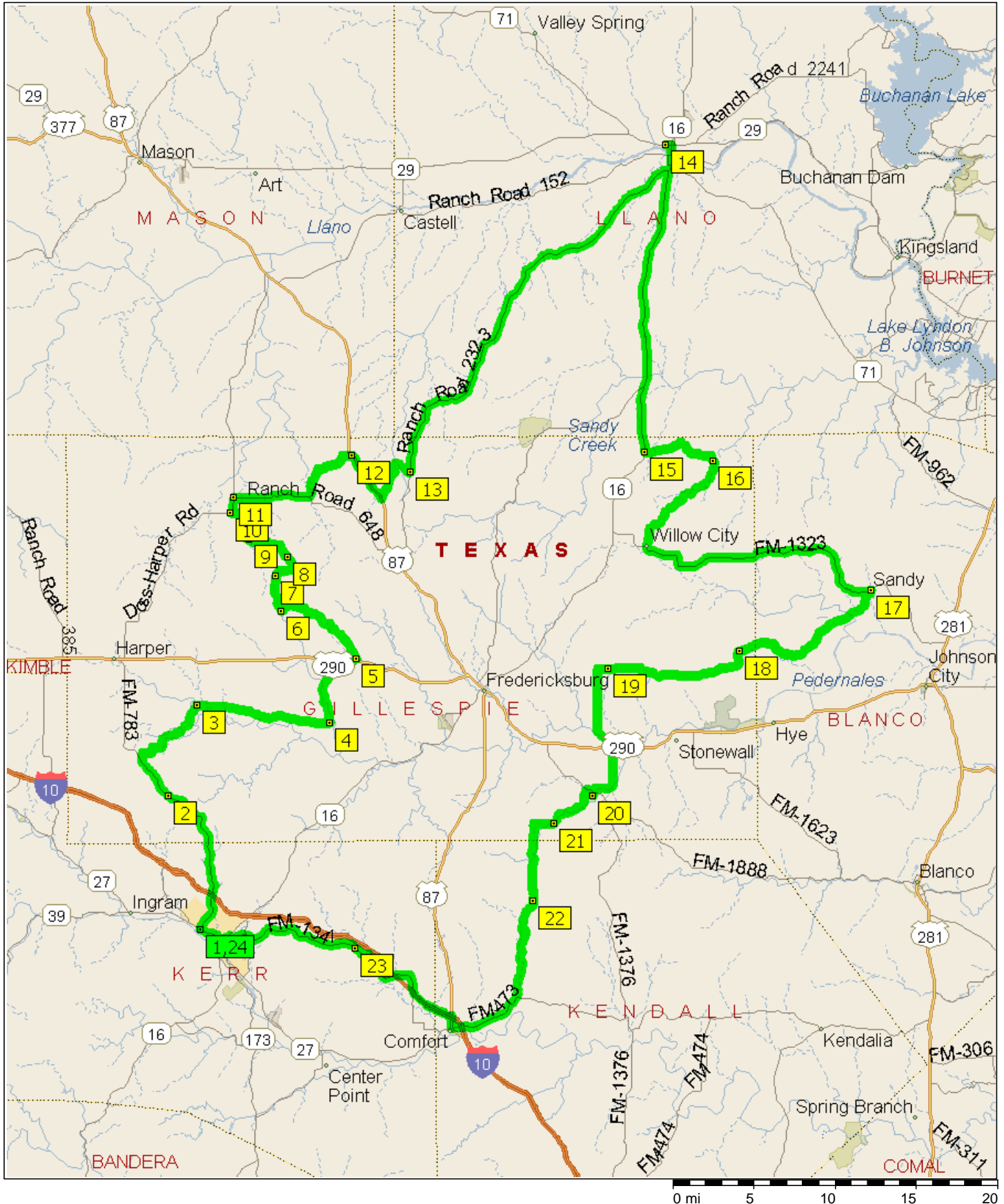
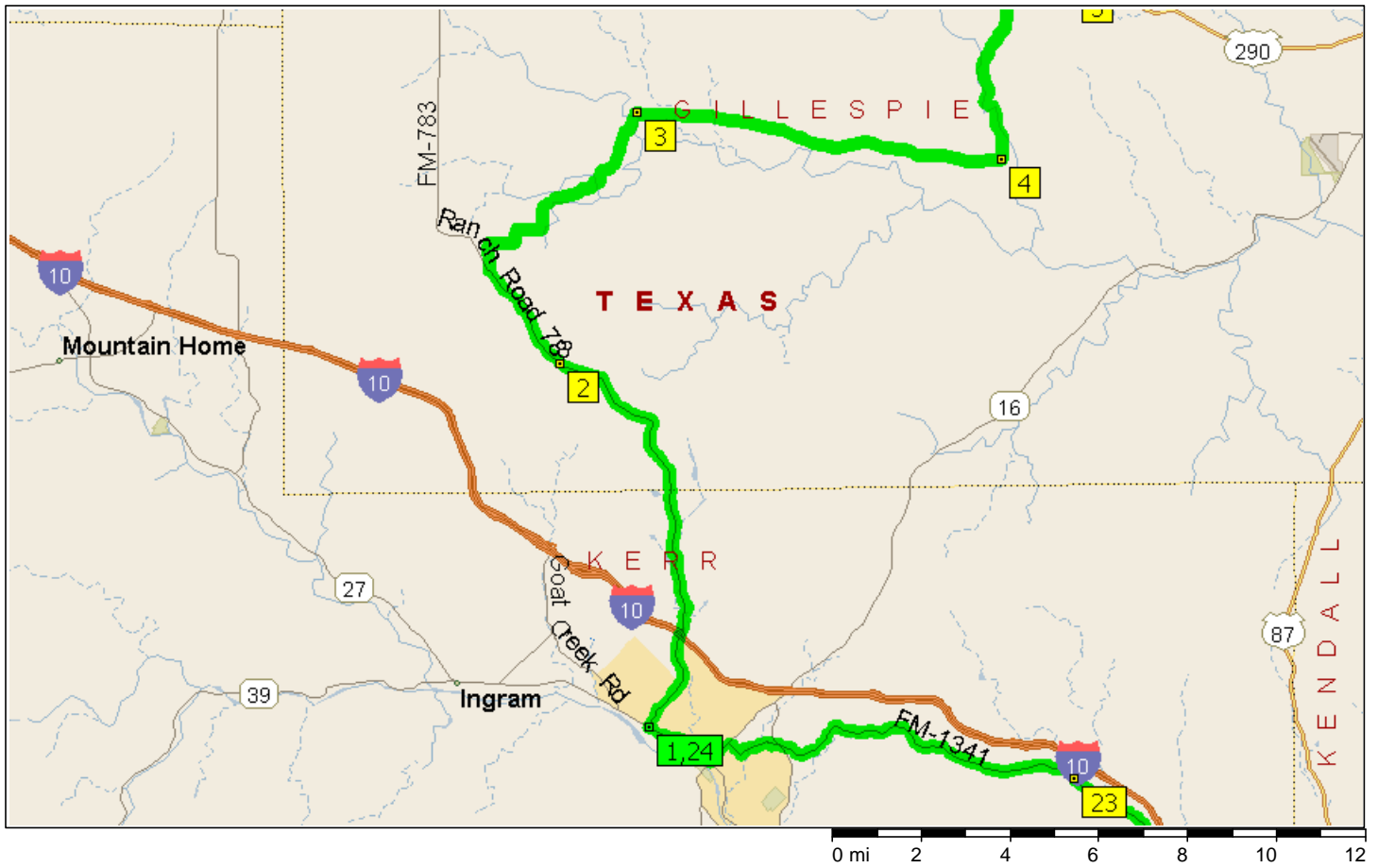


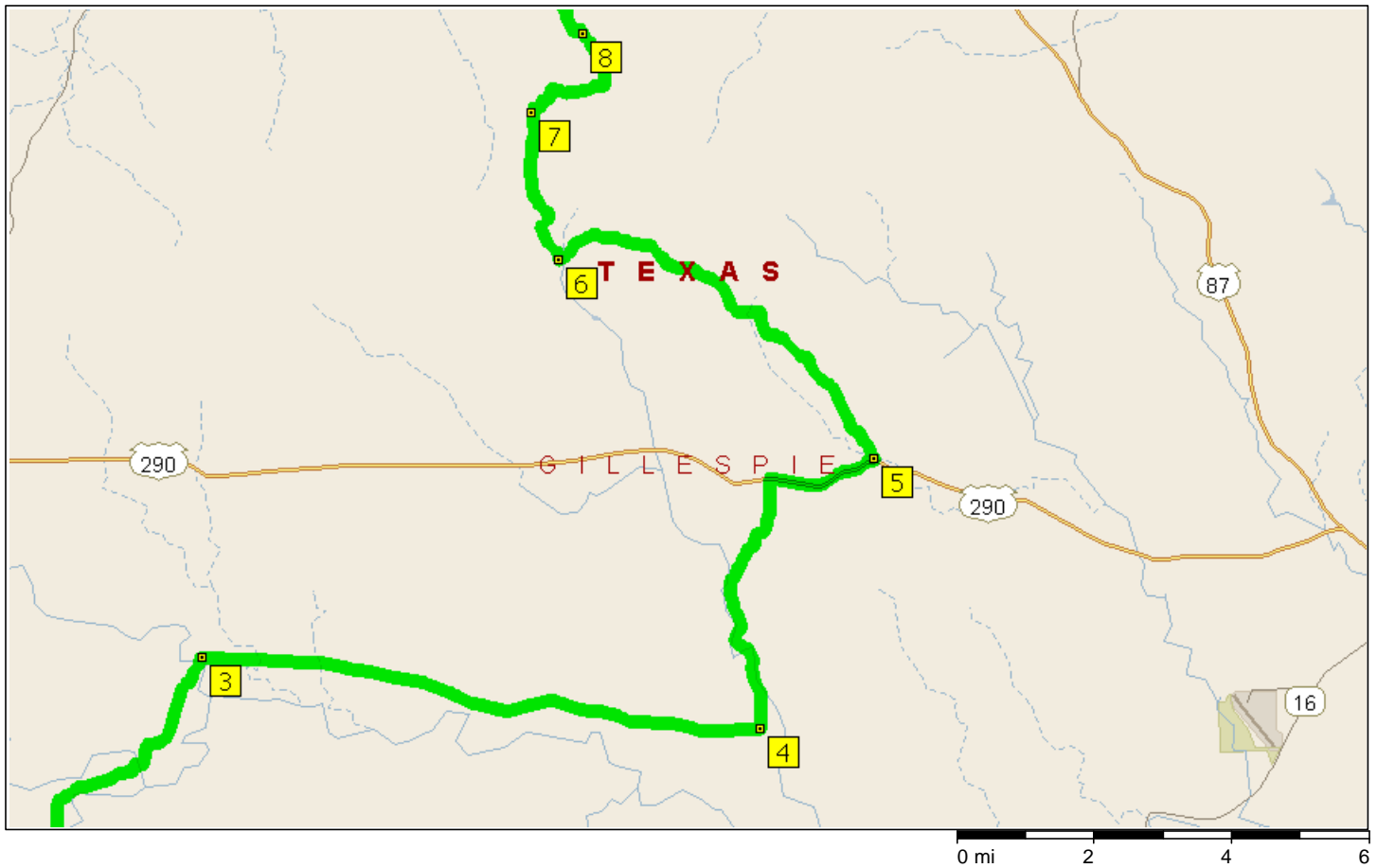
Kerville-East-Fredericksburg-Llano

217.7 miles; 6 hours, 18 minutes

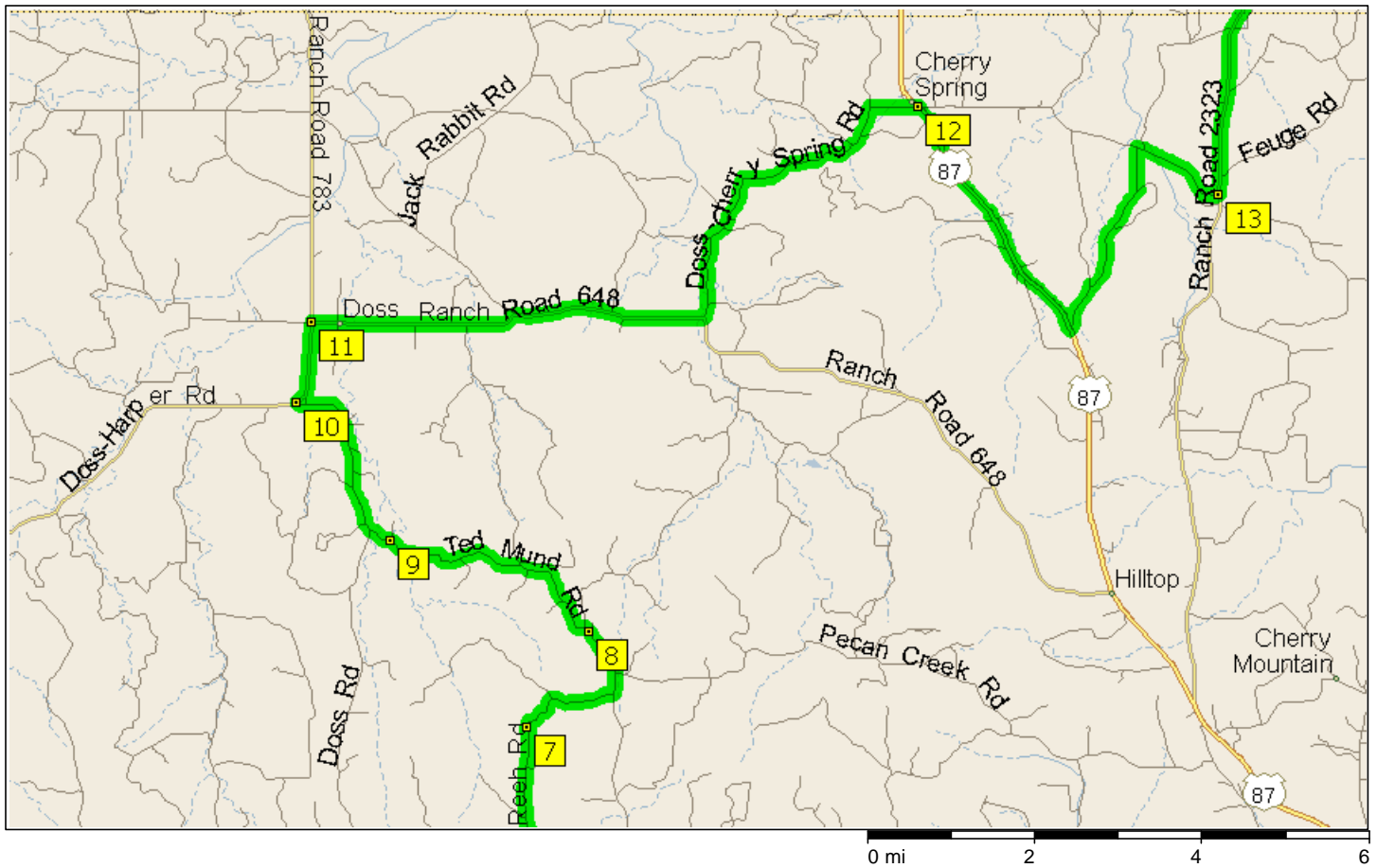




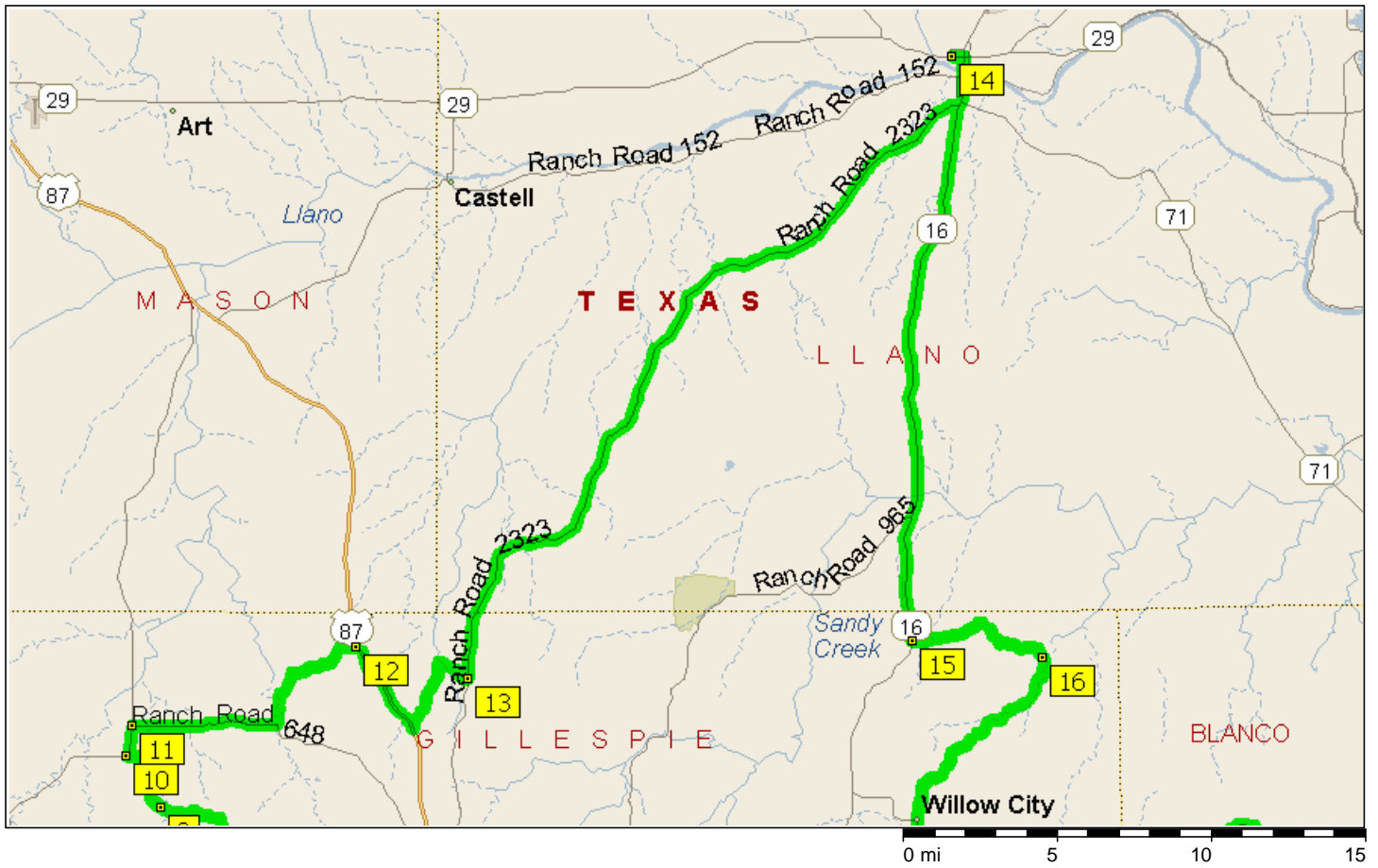
- | | | |
|----------|---------|---|
| 10:00 AM | 0.0 mi | 1 Depart 1001 Junction Hwy, Kerrville, TX 78028 on SR-27 [Junction Hwy] (West) for 164 yds |
| 10:00 AM | 0.1 mi | Turn RIGHT (North-East) onto Harper Rd [Ranch Road 738] for 1.2 mi |
| 10:02 AM | 1.3 mi | Continue (North) on Ranch Road 738 for 2.4 mi |
| 10:05 AM | 3.8 mi | Turn LEFT (West) onto Harper Rd [Ranch Road 783] for 1.4 mi |
| 10:07 AM | 5.2 mi | Bear LEFT (North) onto Ranch Road 783 for 5.1 mi |
| 10:12 AM | 10.3 mi | 2 At near Mount Wesley, stay on Ranch Road 783 (West) for 2.7 mi |
| 10:15 AM | 13.0 mi | Bear RIGHT (North) onto Fiedler Rd for 6.0 mi |
| 10:21 AM | 19.0 mi | 3 At near Tivydale, bear RIGHT (East) onto Local road(s) for 0.1 mi |
| 10:22 AM | 19.1 mi | Turn RIGHT (East) onto Tivydale Rd [Ranch Road 2093] for 4.8 mi |



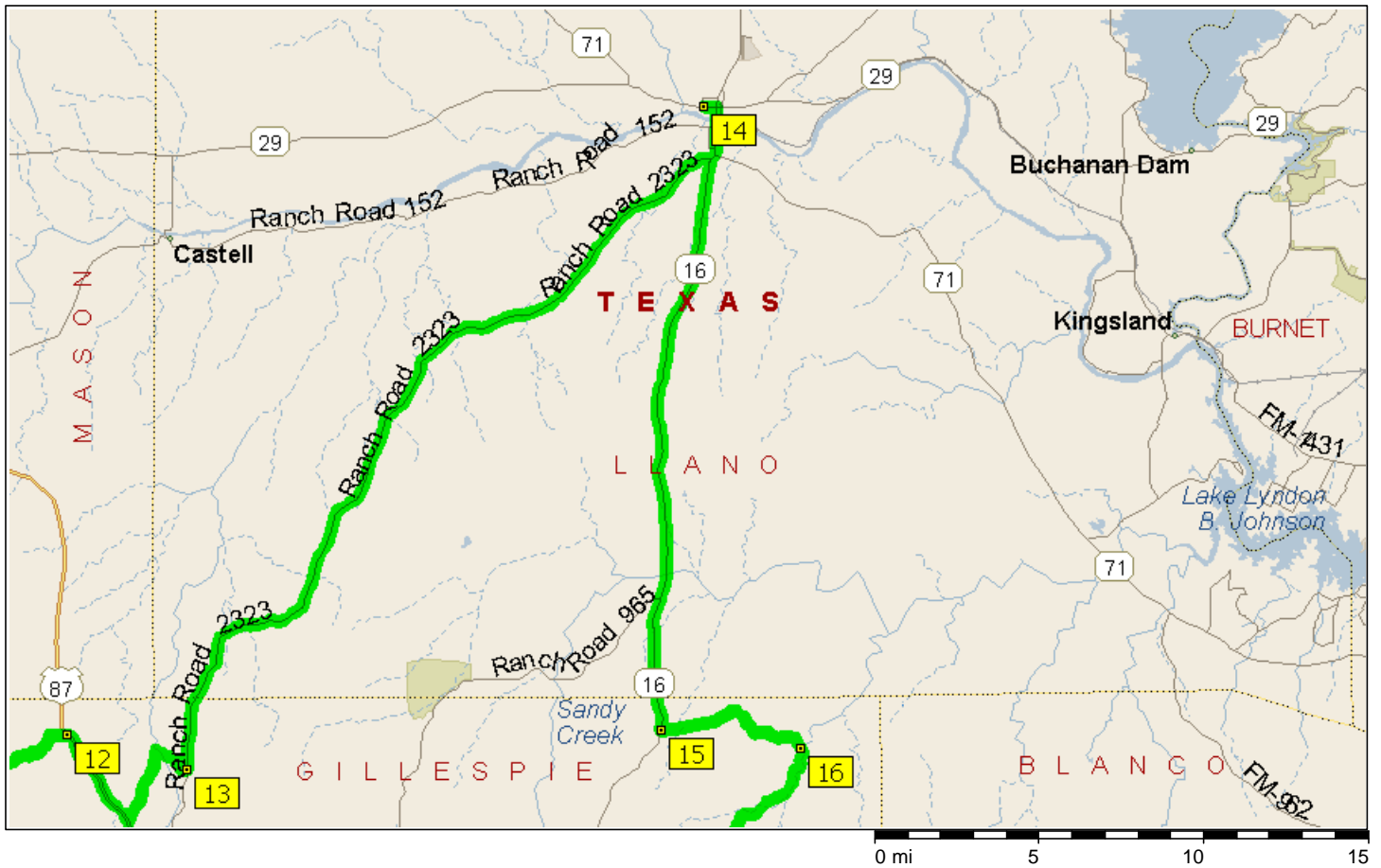
- 10:27 AM 23.9 mi Continue (East) on Ranch Road 2093 for 0.3 mi
- 10:28 AM 24.2 mi Bear RIGHT (East) onto Tivydale Rd [Ranch Road 2093] for 3.2 mi
- 10:31 AM 27.4 mi **4** At near Morris Ranch, turn LEFT (North) onto Usener Rd for 4.1 mi
- 10:36 AM 31.5 mi Turn RIGHT (East) onto US-290 for 1.6 mi
- 10:37 AM 33.2 mi Turn LEFT (North) onto Reeh-Weinheimer Rd for 54 yds
- 10:37 AM 33.2 mi **5** At near Morris Ranch, stay on Reeh-Weinheimer Rd (North) for 6.5 mi
- 10:44 AM 39.7 mi **6** At near Tivydale, turn RIGHT (North) onto Reeh Rd for 2.4 mi



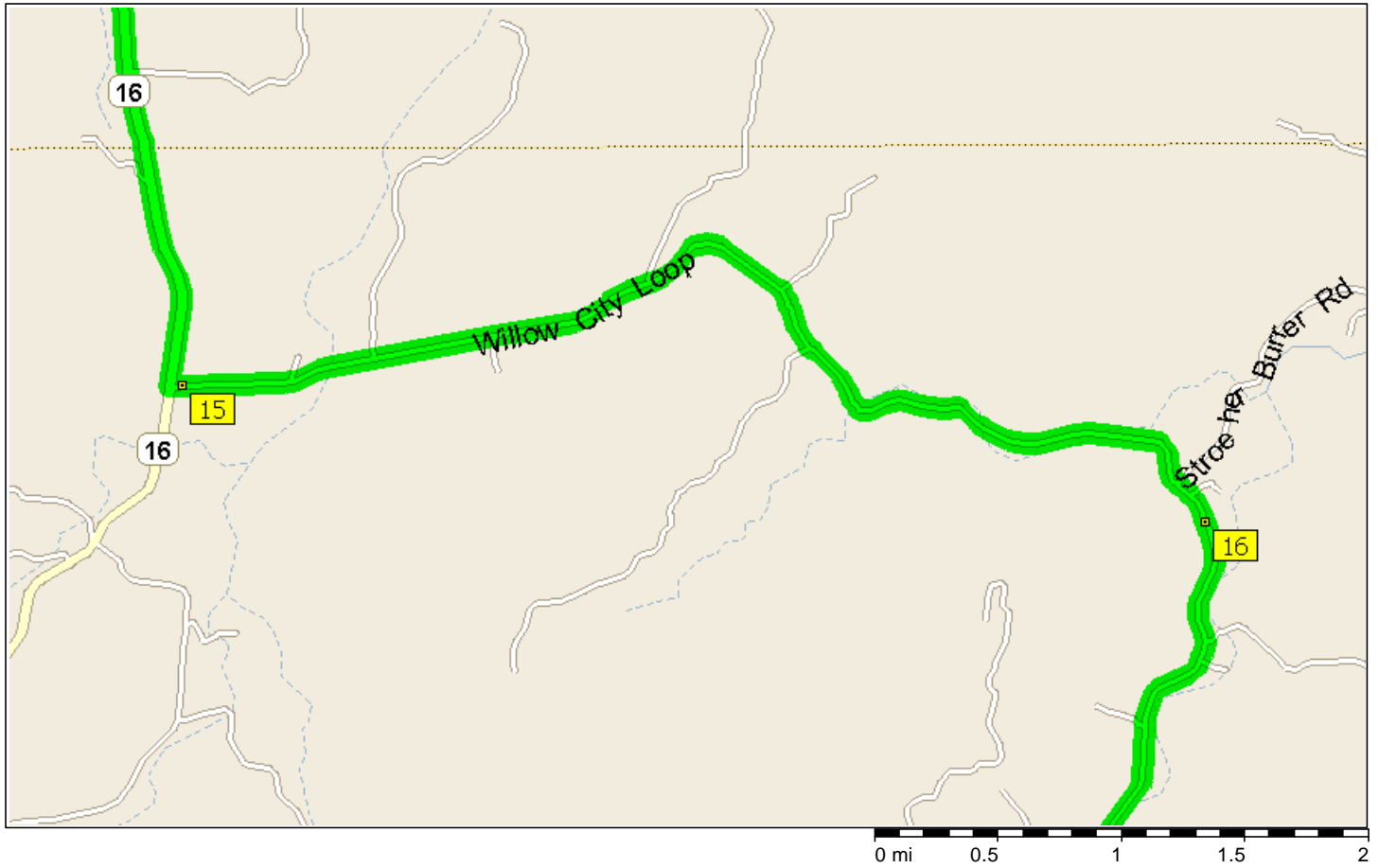
- 10:46 AM 42.0 mi **7** At near Doss, stay on Reeh Rd (North) for 1.3 mi
- 10:48 AM 43.3 mi Turn LEFT (North) onto Crenwelge Rd for 0.3 mi
- 10:49 AM 43.6 mi Continue (North) on Local road(s) for 0.6 mi
- 10:49 AM 44.2 mi **8** At near Doss, stay on Local road(s) (North) for 131 yds
- 10:50 AM 44.3 mi Bear LEFT (West) onto Ted Mund Rd for 3.0 mi
- 10:53 AM 47.3 mi **9** At near Doss, stay on Ted Mund Rd (East) for 0.3 mi
- 10:54 AM 47.6 mi Turn RIGHT (North) onto Doss Rd [Mormon Rd] for 0.6 mi
- 10:55 AM 48.2 mi Bear RIGHT (North) onto Local road(s) for 1.0 mi
- 10:56 AM 49.2 mi Continue (North-West) on Doss Rd [Mormon Rd] for 0.4 mi
- 10:57 AM 49.6 mi Continue (West) on Local road(s) for 174 yds
- 10:57 AM 49.7 mi **10** At near Doss, turn RIGHT (North) onto Doss-Harper Rd [Ranch Road 783] for 1.0 mi
- 10:58 AM 50.7 mi **11** At near Doss, turn RIGHT (East) onto Ranch Road 648 for 4.8 mi
- 11:04 AM 55.5 mi Turn LEFT (North) onto Doss-Cherry Spring Rd for 4.4 mi
- 11:08 AM 59.9 mi **12** At near Cherry Spring, bear RIGHT (South-East) onto US-87 for 3.3 mi



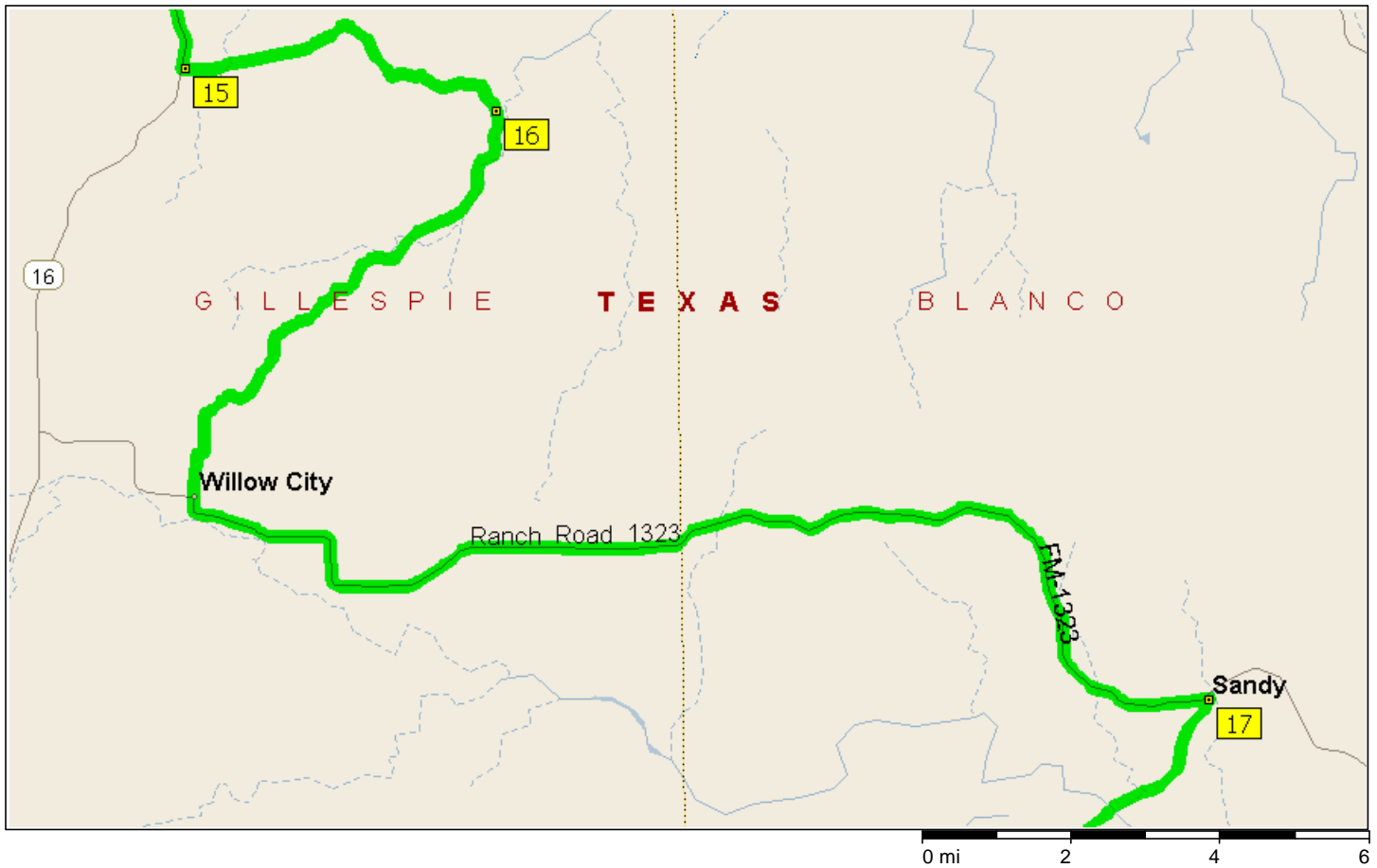
- 11:12 AM 63.2 mi Turn LEFT (North-East) onto Local road(s) for 0.6 mi
- 11:12 AM 63.8 mi Bear RIGHT (East) onto Local road(s) for 0.8 mi
- 11:13 AM 64.7 mi Bear LEFT (North) onto Local road(s) for 0.5 mi
- 11:14 AM 65.2 mi Turn LEFT (North-West) onto Local road(s) for 0.5 mi
- 11:15 AM 65.7 mi Turn RIGHT (East) onto Cherry Springs Rd for 1.2 mi
- 11:16 AM 66.9 mi **13** At near Cherry Spring, turn LEFT (North) onto Ranch Road 2323 for 27.0 mi



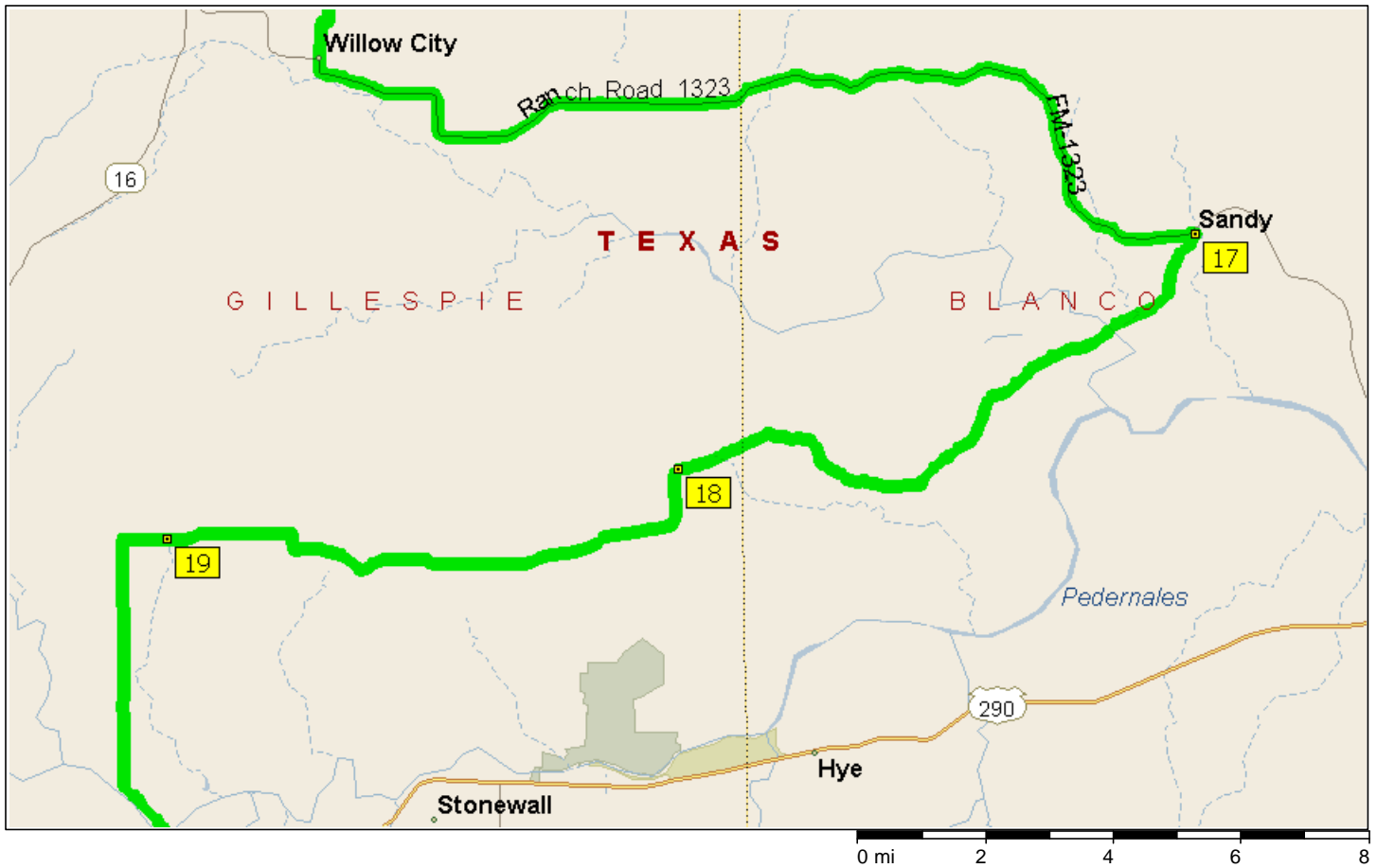
11:43 AM	93.9 mi	Turn LEFT (North) onto SR-16 for 1.6 mi
11:45 AM	95.5 mi	Turn LEFT (West) onto SR-29 [W Young St] for 0.4 mi
11:46 AM	95.9 mi	14 Arrive Coopers Barbeque [604 W Young St, Llano, TX 78643, Tel: (915) 247-5713]
1:31 PM	95.9 mi	Depart Coopers Barbeque [604 W Young St, Llano, TX 78643, Tel: (915) 247-5713] on SR-29 [W Young St] (East) for 0.4 mi
1:32 PM	96.3 mi	Turn RIGHT (South) onto SR-16 [Bessemer Ave] for 19.5 mi



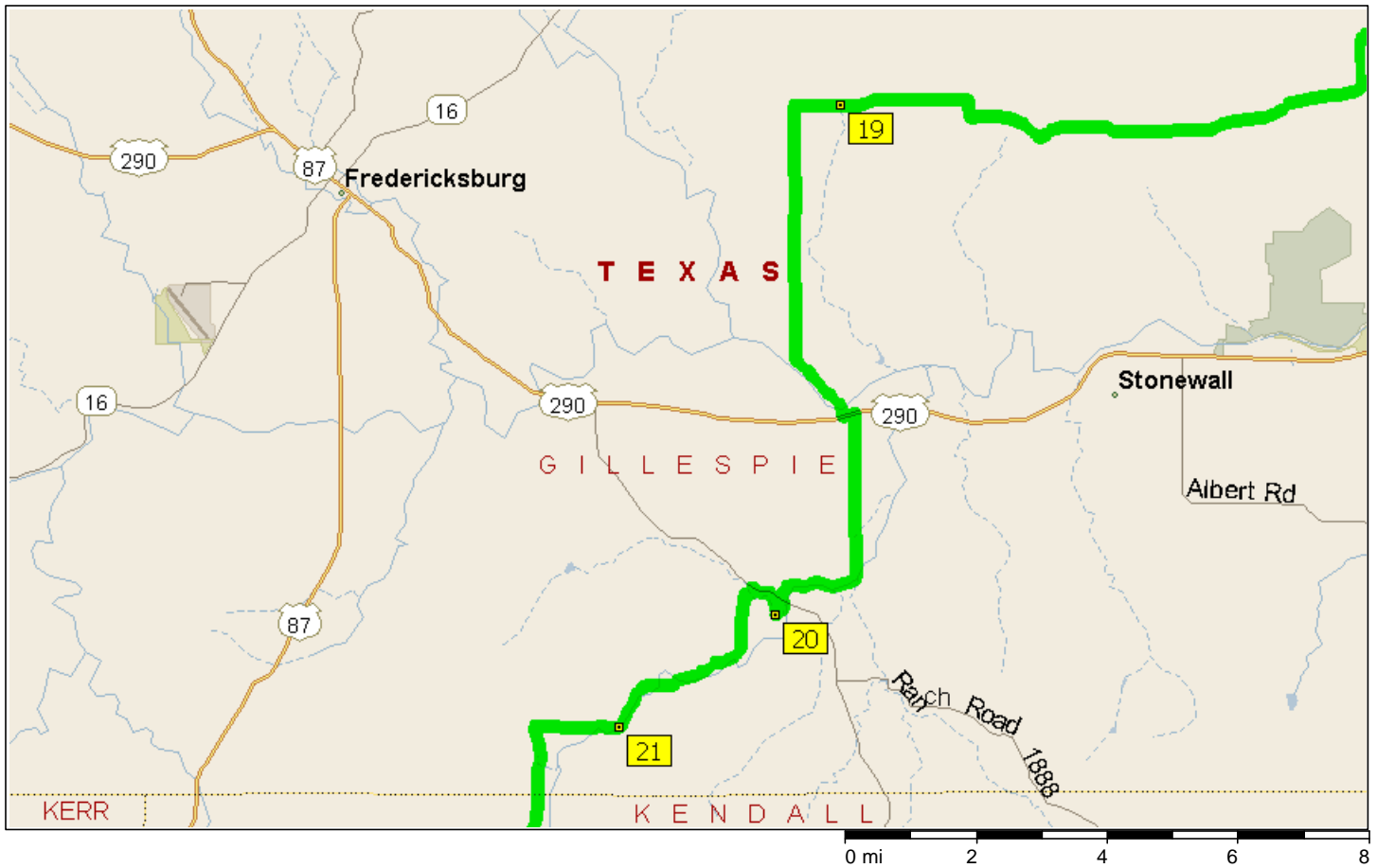
- 1:52 PM 115.8 mi Turn LEFT (East) onto Willow City Loop for 98 yds
- 1:52 PM 115.8 mi **15** At Willow City Loop, Fredericksburg, TX 78624, stay on Willow City Loop (East) for 5.0 mi



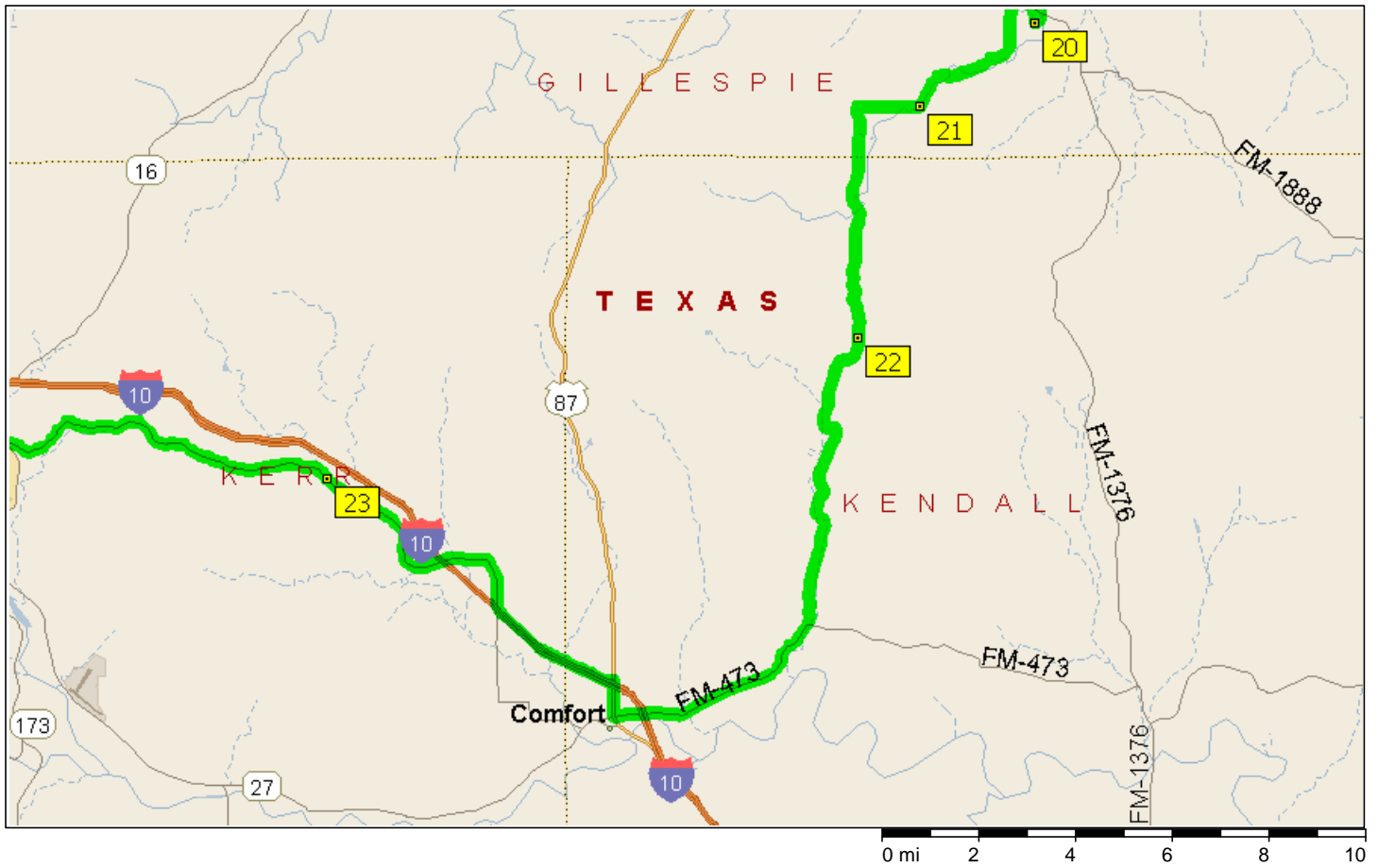
- 1:57 PM 120.8 mi **16** At near Blowout, stay on Willow City Loop (South) for 7.7 mi
- 2:05 PM 128.5 mi Bear LEFT (South) onto Ranch Road 1323 for 7.7 mi
- 2:13 PM 136.2 mi Continue (North-East) on FM-1323 for 9.1 mi



- 2:23 PM 145.3 mi Bear RIGHT (East) onto Local road(s) for 87 yds
- 2:23 PM 145.3 mi Turn RIGHT (South) onto Local road(s) for 32 yds
- 2:23 PM 145.3 mi **17** At Sandy, return North on Local road(s) for 32 yds
- 2:23 PM 145.3 mi Turn LEFT (West) onto Local road(s) for 87 yds
- 2:24 PM 145.4 mi Turn LEFT (South) onto Farm Road 1320 for 6.2 mi
- 2:30 PM 151.6 mi Turn RIGHT (West) onto Farm Road 2721 for 3.2 mi
- 2:34 PM 154.9 mi Continue (West) on Ranch Road 2721 for 1.1 mi
- 2:35 PM 156.0 mi **18** At near Old Junction School, stay on Ranch Road 2721 (South-West) for 3.4 mi
- 2:39 PM 159.4 mi Continue (West) on Doublehorn Rd [Ranch Road 2721] for 6.0 mi



- 2:45 PM 165.3 mi **19** At near Blumenthal, stay on Doublehorn Rd [Ranch Road 2721] (West) for 0.7 mi
- 2:46 PM 166.1 mi Turn LEFT (South) onto Jung Rd for 5.1 mi
- 2:52 PM 171.1 mi Turn LEFT (East) onto US-290 for 0.2 mi
- 2:53 PM 171.3 mi Turn RIGHT (South) onto Luckenbach Rd for 3.9 mi
- 2:57 PM 175.2 mi Turn LEFT (East) onto Ranch Road 1376 for 32 yds
- 2:57 PM 175.2 mi Turn RIGHT (South) onto Ranch Rd for 0.2 mi
- 2:58 PM 175.5 mi Turn LEFT (South) onto Local road(s) for 98 yds
- 2:58 PM 175.5 mi **20** Arrive Luckenbach
- 3:28 PM 175.5 mi Depart Luckenbach on Local road(s) (North) for 98 yds
- 3:28 PM 175.6 mi Turn LEFT (West) onto Ranch Rd for 54 yds
- 3:29 PM 175.6 mi Bear RIGHT (North) onto Local road(s) for 0.3 mi
- 3:30 PM 175.9 mi Bear LEFT (West) onto Luckenbach Rd [Ranch Road 1376] for 0.3 mi
- 3:30 PM 176.2 mi Turn LEFT (South-West) onto Luckenbach-Grapetown Rd for 3.4 mi
- 3:34 PM 179.6 mi **21** At near Grapetown, stay on Luckenbach-Grapetown Rd (West) for 1.3 mi



- 3:36 PM 180.9 mi Turn LEFT (South) onto Old San Antonio Rd for 1.1 mi
- 3:37 PM 182.0 mi Continue (South) on Old 9 Hwy [Old Fred Rd] for 3.9 mi
- 3:41 PM 185.9 mi **22** At near Bankersmith, stay on Old 9 Hwy [Old Fred Rd] (South) for 6.7 mi
- 3:48 PM 192.6 mi Bear RIGHT (South-West) onto FM-473 [Ranch Road 473] for 4.8 mi
- 3:54 PM 197.4 mi Turn RIGHT (North) onto US-87 for 0.7 mi
- 3:54 PM 198.1 mi Turn LEFT (West) onto Ramp for 0.2 mi
- 3:54 PM 198.3 mi Merge onto I-10 (West) for 2.6 mi



- 3:57 PM 200.9 mi At I-10 Exit 520, turn off onto Ramp for 0.2 mi
- 3:57 PM 201.0 mi Bear RIGHT (North) onto Cypress Creek Rd [Ranch Road 1341] for 2.0 mi
- 3:59 PM 203.0 mi Continue (West) on Ranch Road 1341 for 131 yds
- 4:00 PM 203.1 mi Bear RIGHT (West) onto Cypress Creek Rd [Ranch Road 1341] for 3.4 mi
- 4:03 PM 206.5 mi Turn RIGHT (North-East) onto Local road(s) for 54 yds
- 4:03 PM 206.5 mi **23** At Cypress Creek Rd, return South-West on Local road(s) for 54 yds
- 4:04 PM 206.5 mi Turn RIGHT (North-West) onto Cypress Creek Rd [Ranch Road 1341] for 0.7 mi
- 4:05 PM 207.3 mi Bear LEFT (West) onto FM-1341 [Ranch Road 1341] for 6.7 mi
- 4:12 PM 214.0 mi Bear RIGHT (West) onto Cypress Creek Rd [Ranch Road 1341] for 0.1 mi
- 4:13 PM 214.1 mi Continue (West) on Tivy St [Cypress Creek Rd] for 1.0 mi
- 4:14 PM 215.1 mi Turn RIGHT (North-West) onto Wheless Ave [Ranch Road 1341] for 0.4 mi
- 4:15 PM 215.5 mi Turn LEFT (South-West) onto SR-16 [Sidney Baker St] for 0.6 mi
- 4:16 PM 216.1 mi Turn RIGHT (North-West) onto SR-27 [Main St] for 1.6 mi
- 4:18 PM 217.7 mi **24** Arrive 1001 Junction Hwy, Kerrville, TX 78028